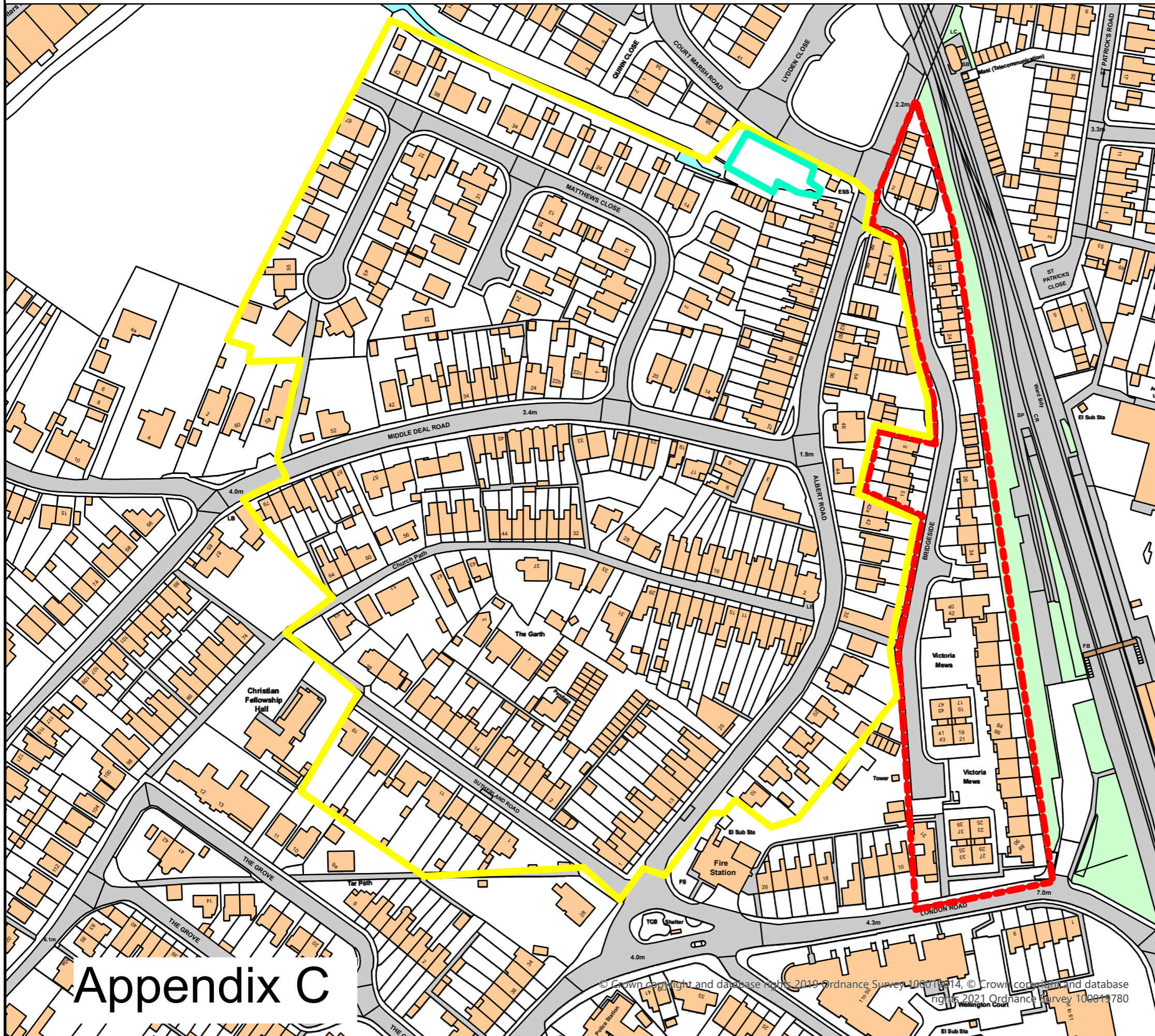





# Proposed new extent of Zone P Residents Parking Scheme



Key to Map:

-  Residents to be included into a possible extension to the Zone P Residents Parking Scheme currently only in Bridgeside, to further include; Sutherland Road, Albert Road, Church Path, Middle Deal Road and Matthews Close.
-  Existing Zone P Residents Parking Scheme in Bridgeside
-  Additional parking for the residents of Albert Road

Double Yellow Lines (Prohibition of Parking), to cover all other sections of roads within the zone

**P** Mon - Sat  
8.30 am - 5.30 pm  
Permit holders **P**  
or  
2 hours  
No return within 4 hours

Proposed restriction, as shown on sign.  
Post's with signs required on the footpath adjacent to white marked parking places

Drawn By: D.A.  
Scale 1:3,396  
Drawing Date: 06/12/2021

Dover District Council  
Honeywood Close  
White Cliffs Business Park  
Whitfield  
DOVER  
CT16 3PJ



Appendix C

© Crown copyright and database rights 2019 Ordnance Survey 100019780, © Crown copyright and database rights 2021 Ordnance Survey 100019780